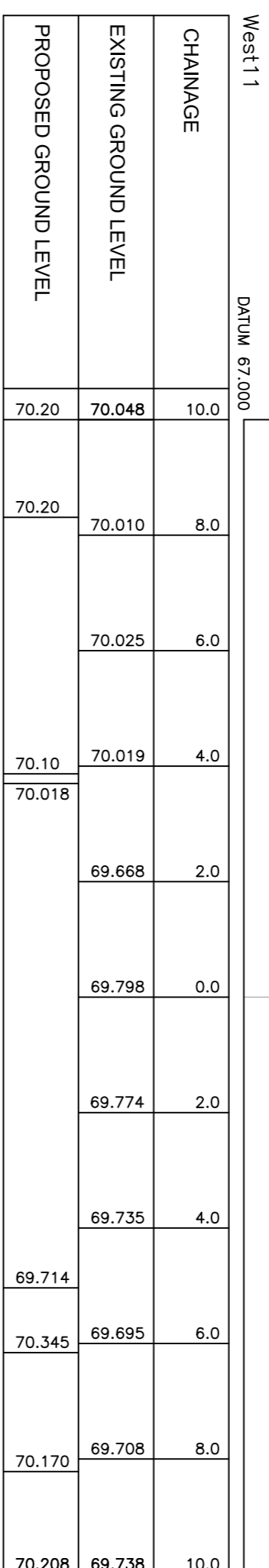
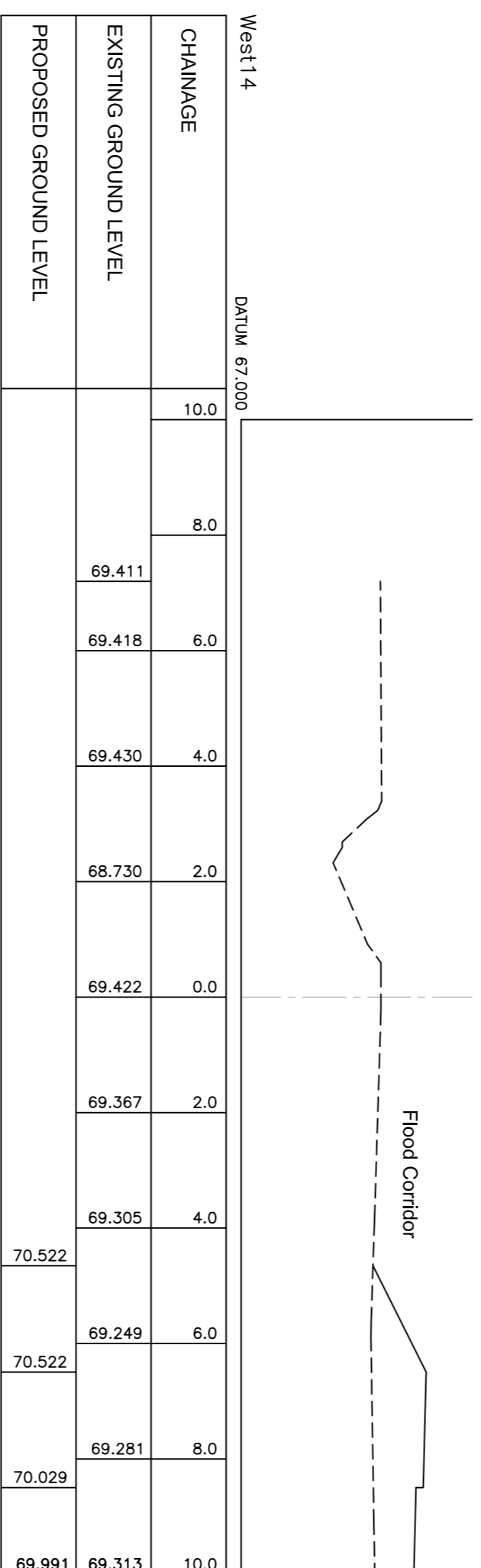


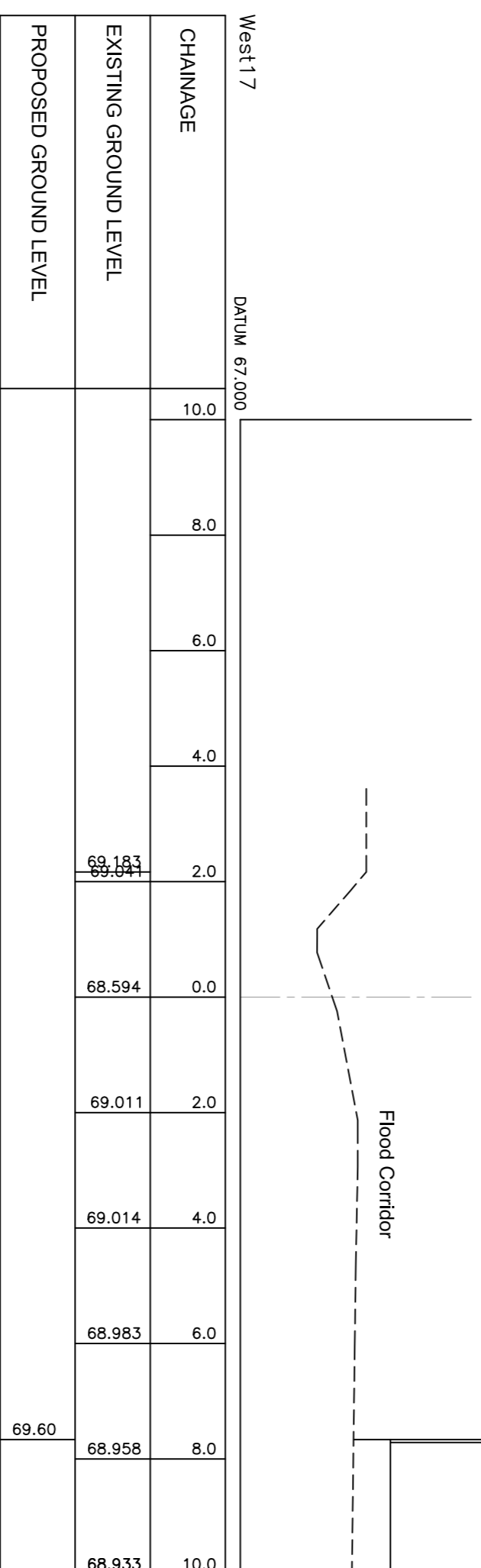
SECTION 1



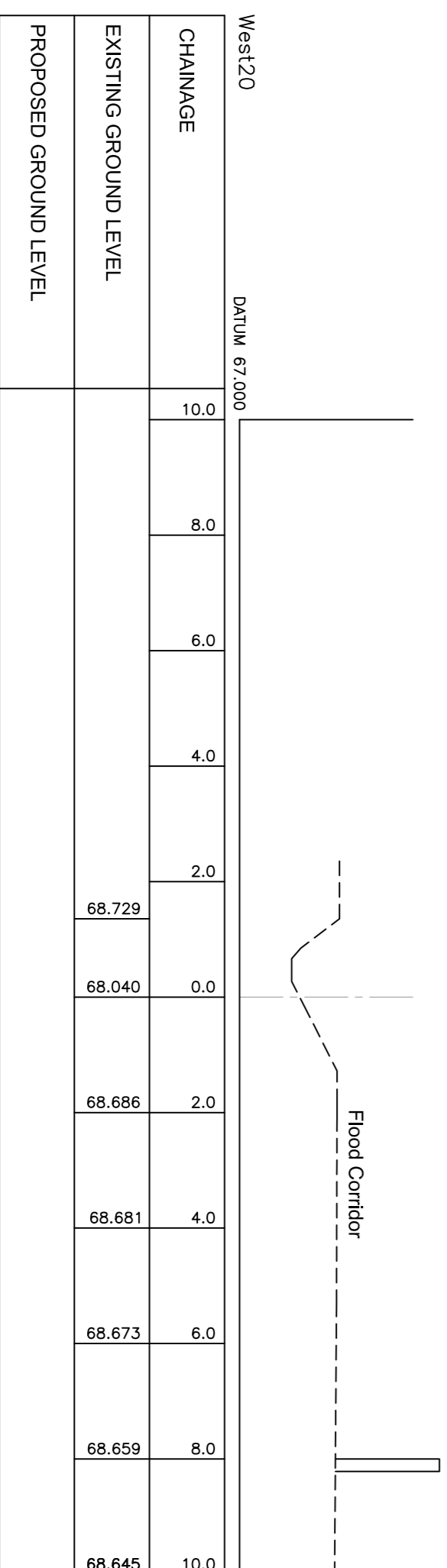
SECTION 2




SECTION 3



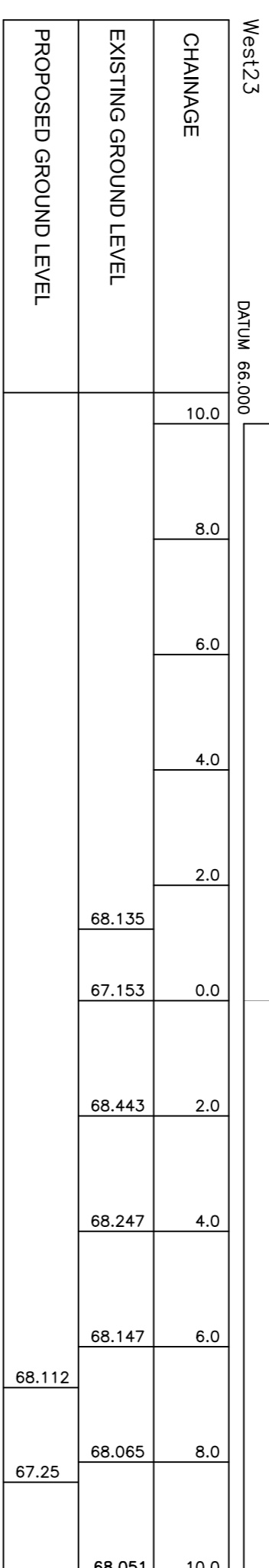
SECTION 4



SECTION 5



SECTION 6



SECTION 7

REV DATE INITIAL



Collin Lane,
 Willersey
 Western Stream Sections
 Showing Flood Corridor

1:100 @ A1
 01.02.16
 209 - 144 - 4

BJ
 01.02.16
 Part 1/10
 209 - 144 - 4