

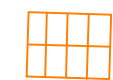




DESIGN HAZARDS
(The following information has been collected from Preconstruction Information and the Amey CDM Hazard Management Process.)
1. Please enter project specific hazards here.

KEY

-  Vehicular crossing
-  New footway
-  Tactile paving
-  Full kerb
-  Drop kerb

Rev	Revision details	Chkd	Appd	Date
	Designed: DW			Date: .
	Drawn: DW			Date: .
	Checked: .			Date: .
	Approved: .			Date: .

Copyright © Amey
 www.amey.co.uk

Client
 Gloucestershire COUNTY COUNCIL

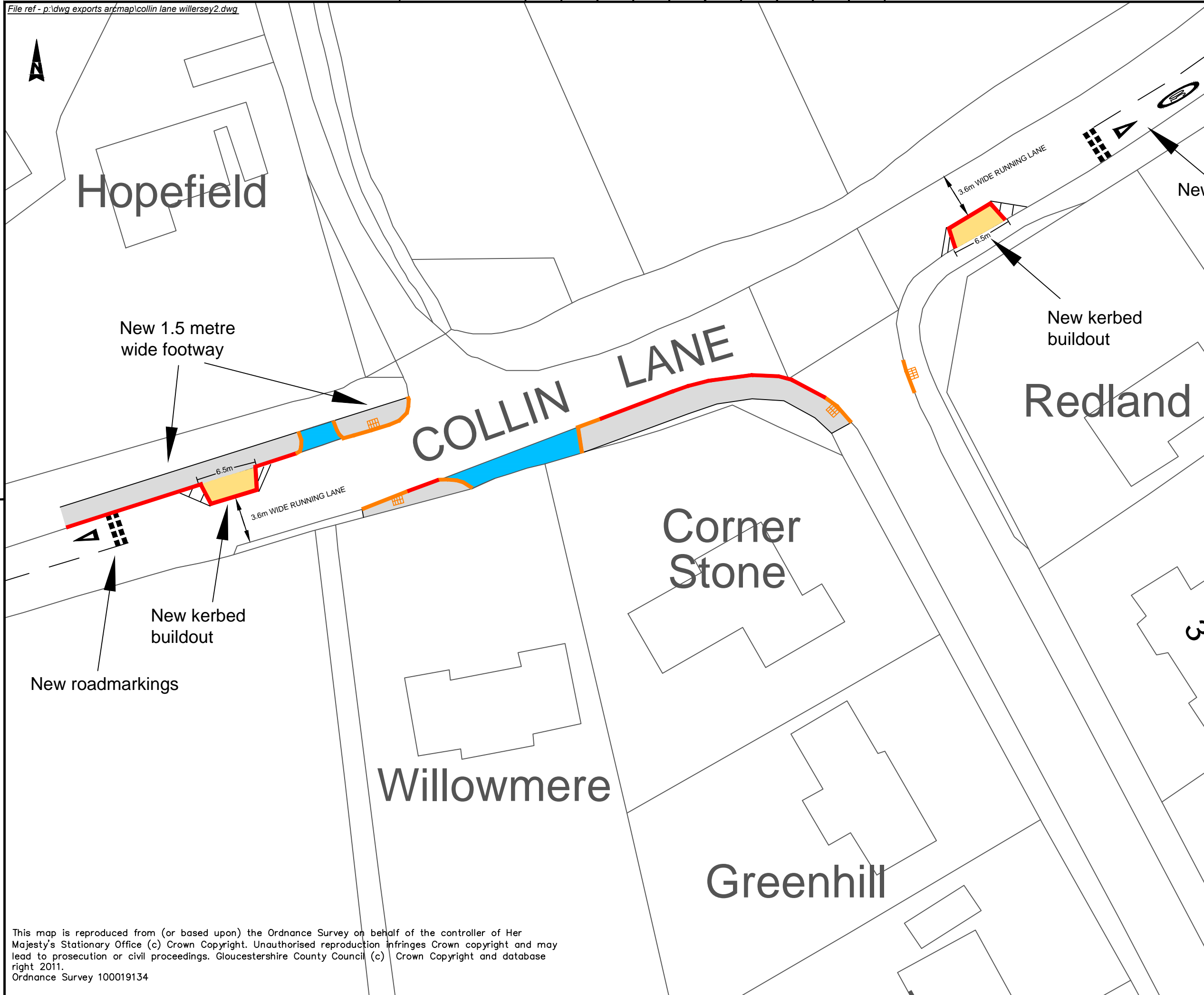
Project Name
**Collin Lane
Willersey**

Drawing Title
Consultation Plan

Original Drg Size : A3 Scale : NTS
Dimensions : -

Drawing Status
CONSULTATION Suitability

Drawing No
CL-001 Revision



This map is reproduced from (or based upon) the Ordnance Survey on behalf of the controller of Her Majesty's Stationary Office (c) Crown Copyright. Unauthorised reproduction infringes Crown copyright and may lead to prosecution or civil proceedings. Gloucestershire County Council (c) Crown Copyright and database right 2011. Ordnance Survey 100019134