

NEW ROAD MARKINGS
DIA 1040.4

PROPOSED 1.5m WIDE FOOTWAY WITH CONCRETE EDGING TO REAR

300mm WIDE FLAT BERM TO REAR OF FOOTWAY

NEW ROAD MARKINGS
DIA 1023A
DIA 1003A
DIA 1040.4

EXISTING GULLY TO REMAIN
GAP BETWEEN NEW KERB LINE & OLD TO BE TOPSOILED

REFLECTIVE BOLLARD
PROPOSED KERBED BUILDOUT OVERLAY AS FOOTWAY CONSTRUCTION EXCLUDING SUB BASE

PROPOSED 1.5m WIDE FOOTWAY WITH CONCRETE EDGING TO REAR
KERB BUILD OUT 300mm

PROPOSED 1.5m WIDE FOOTWAY WITH CONCRETE EDGING TO REAR

REFLECTIVE BOLLARD

3.6m WIDE RUNNING LANE
DIA 1040.4






REFLECTIVE BOLLARD
PROPOSED KERBED BUILDOUT OVERLAY AS FOOTWAY CONSTRUCTION EXCLUDING SUB BASE

NEW ROAD GULLY TO CONNECT TO HIGHWAY DRAIN

NEW ROAD MARKINGS
DIA 1065
(4.3m)

NEW ROAD MARKINGS
DIA 1023A
DIA 1003A

ROAD MARKINGS ARE IN ACCORDANCE WITH TRAFFIC SIGNS, REGULATIONS & GENERAL DIRECTIONS 2016

-  2x3 TACTILE PAVING (BUFF) AT PEDESTRIAN CROSSING LOCATIONS (A)
-  DROPPED KERB (DK) PROVIDED AT PEDESTRIAN CROSSING LOCATIONS
-  NEW HB KERB
-  BLOCK PAVING
-  300mm WIDE FLAT BERM

Rev	Date	Description	Drn	Chk	App
A	20.12.16	RSA COMMENTS INCORPORATED	SB	BF	BF
-		ORIGINAL ISSUE	SB	BF	BF

NEWLAND HOMES LTD

COLLIN LANE
WILLERSEY

GENERAL ARRANGEMENT

SCALE: 1:250 @A2 REV A

C169 - 01 REV A



INFRASTRUCTURE
7 Hall Road, Fulwood, Preston, PR2 9QD
T - 0117 382 0507
www.tonks-consulting.co.uk